









MOVE MORE **SELF-GUIDED WALK**

COURSE FACT SHEET

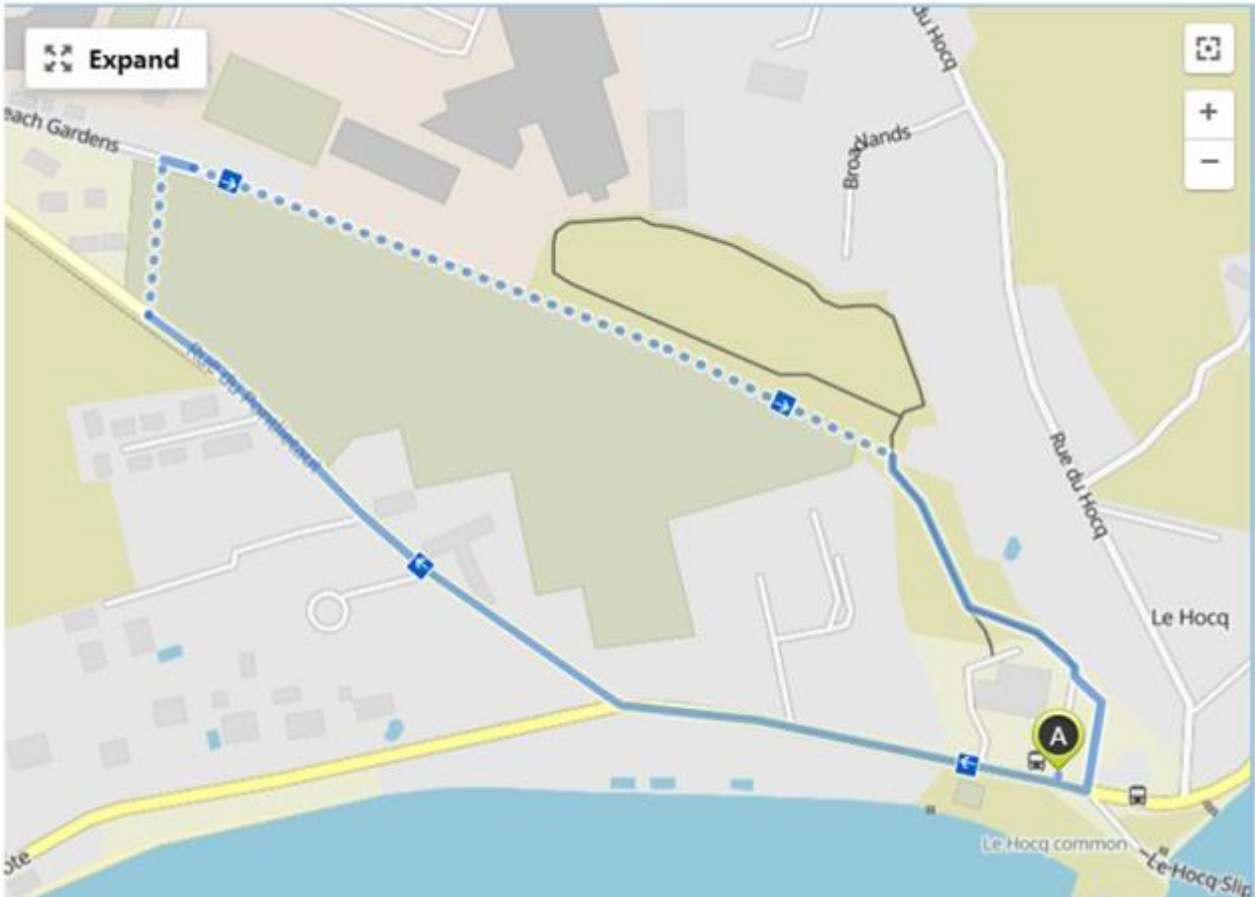
Le Hocq, St Clement - Easy



Please ensure you have read the [Move More Jersey Self-Guided Walk and Cycle Routes Terms of Use](#) prior to undertaking this walk.

	Type of course:	Level 1 Walk / Run
	Difficulty:	Easy
	Area:	Le Hocq, St Clement
	Start and finish:	Public car park adjacent to St Clement's Parish Hall, Le Hocq
	Environment:	A flat circular route along a minor road and smooth tarmac path between playing fields. The walk can be extended by 0.30 miles following the circular path to the north under the old railway bridge. Total elevation 25ft.
	Suitable for:	Walkers, runners, buggies, wheelchairs. Approx. 0.73miles / 1.2 km
	Komoot link:	Le Hocq, St Clement - Easy hike Komoot
	Approx. time:	20 mins
	Parking:	Public car park adjacent to St Clement's Parish Hall
	Bus route:	Number 1, 1G

ROUTE MAP



Get Komoot

Sign up and download Komoot for your mobile from www.komoot.com. It's a free navigational app, which works offline. You can also connect it to other devices, like your Garmin.

Request to follow June Powell - look for our Jersey Sport and Move More logo!

Directions

For those without a mobile phone or other device, here are the road directions for this route:

- Starting from the car park opposite Le Hocq slip, continue along la Grande Route de la Cote.
- Take a right along Rue du Pontlietaut.
- After 0.31 miles, take a left onto the tarmac path on the playing fields to return back to the car park.